

A satellite image of the Earth, showing the continent of Africa and the surrounding Middle East and Europe. The image is used as a background for the presentation slide.

Non-Terrestrial Network “Connectivity from sky”

July 01, 2021

A dark blue world map with glowing yellow dots representing city lights, primarily concentrated in North America, Europe, and East Asia.

**Nearly half of the world is still
without the Internet**

A bright yellow arrow pointing downwards, connecting the top text to the bottom text.

Connectivity for everyone



TODAY

Number of people without
Internet connectivity

3.7 billion

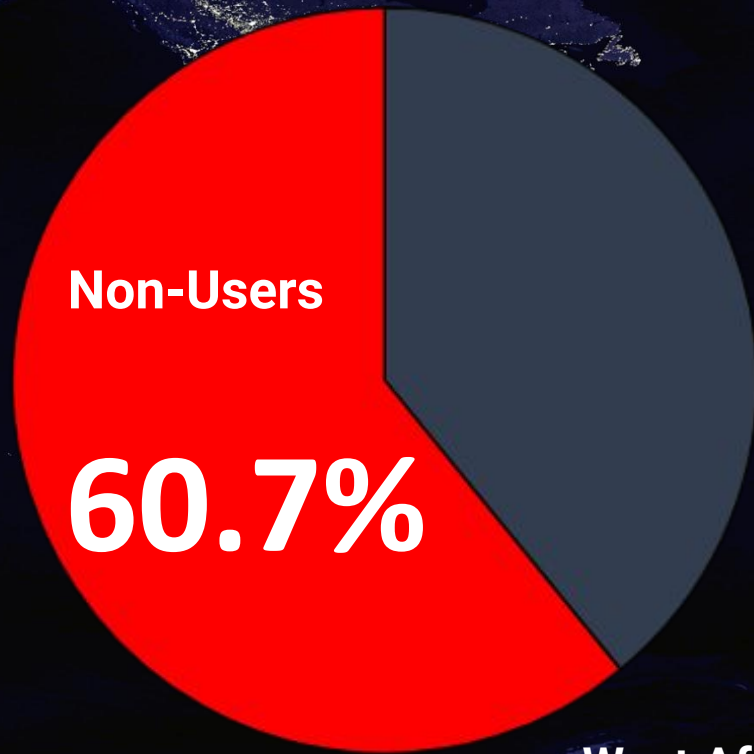
*World Coverage Map from Agoop 9/1/2016 - 8/31/2017 (1-year)

*Plotting area where any OK log(LTE/3G/2G) is collected (including "Time Out")



Case in Africa

Africa Internet users%



**Closing the
Coverage Gap is
priority**

West Africa -> 70%

Central Africa -> 90%

Why no connectivity?




- Low investment efficiency
- Tough installation
- High price burden to users

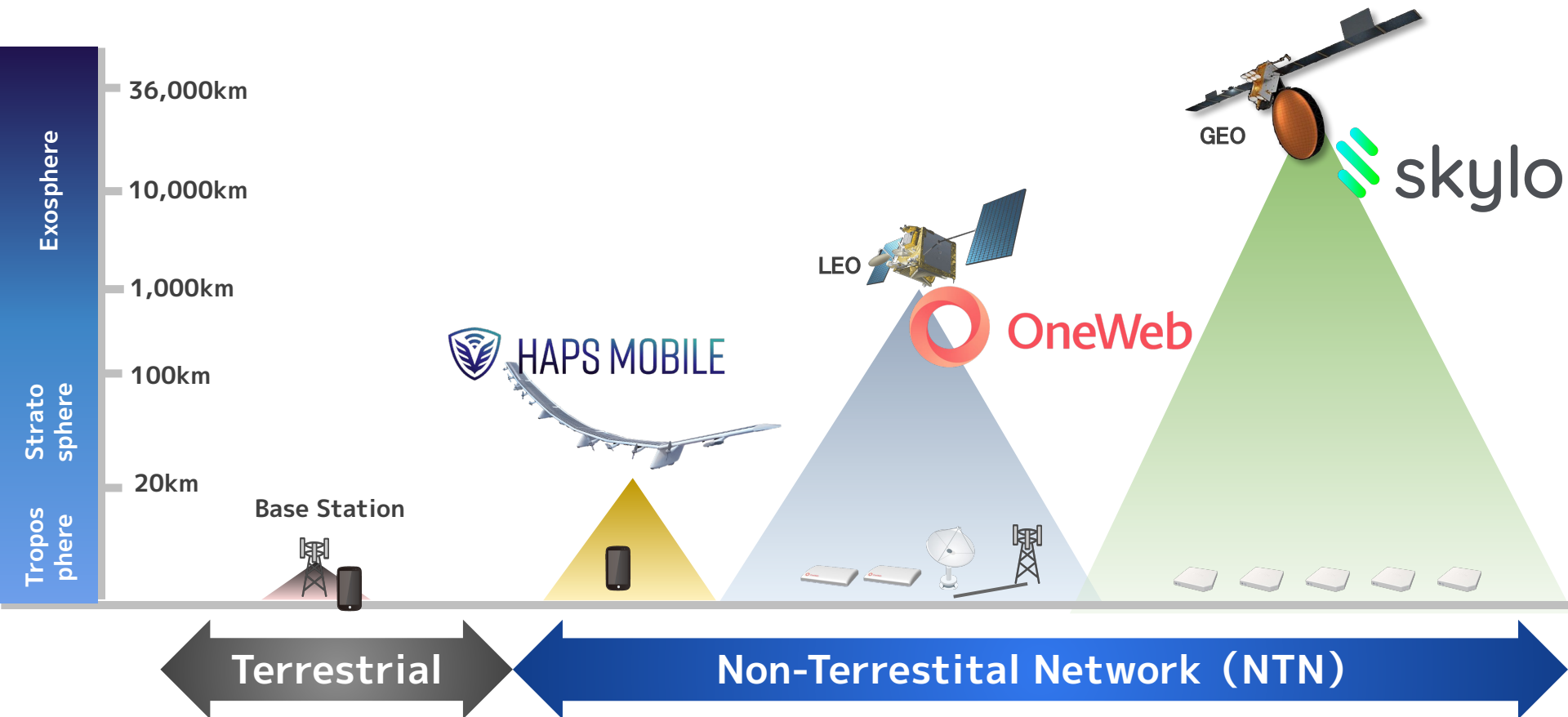
A photograph of a rustic classroom with wooden walls and floors. Two young children, seen from behind, are sitting on a wooden bench, looking at a chalkboard. The chalkboard has some faint drawings on it. To the left, there is a window with vertical wooden slats and a purple poster. The scene is brightly lit with sunlight streaming in from the right. A semi-transparent white banner with blue text is overlaid across the middle of the image.

Connectivity from the Sky

Efficient approach from the Sky



Matching Best Solutions



Change the way of living by Non-Terrestrial Network





Connect the Unconnected

EOF