

A SADC15 NATIONS PRESENTATION

SADC REGIONAL INFRASTRUCTURE DEVELOPMENT AND ROLL OUT STRATEGY UNDERPINNED BY THE SADC INFRASTRUCTURE MASTER PLAN

TOKYO, JAPAN

11 JUNE 2014

JAPAN – AFRICA FORUM PRESENTATION

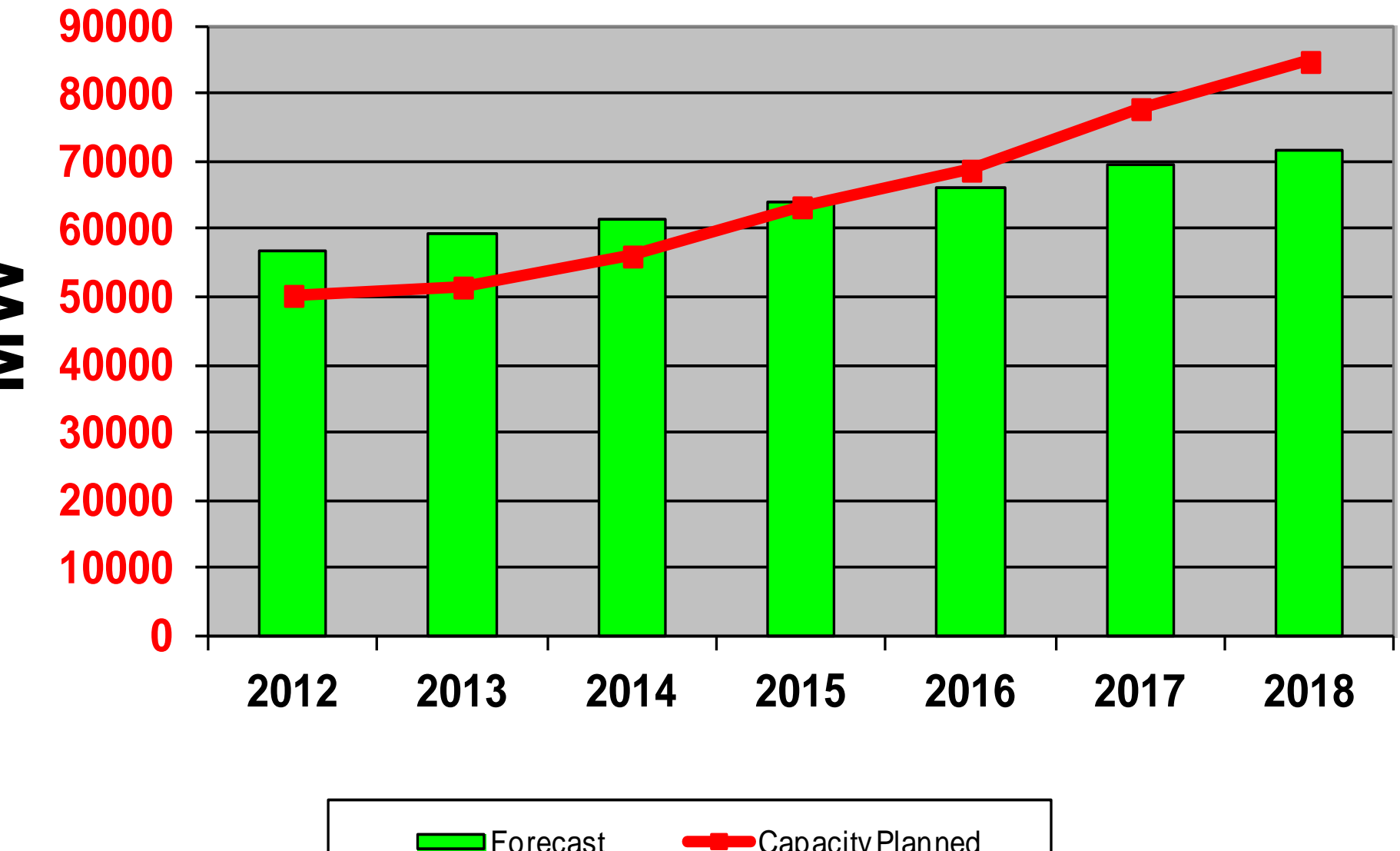
BY

**R MAKUMBE
DIRECTOR, INFRASTRUCTURE
AND SERVICES**



SAPP Planned & Required Capacity

Planned Capacity vs Forecast, MW All SAPP Members



Transmission Projects

Angola - Namibia

2012: Mozambique - Malawi

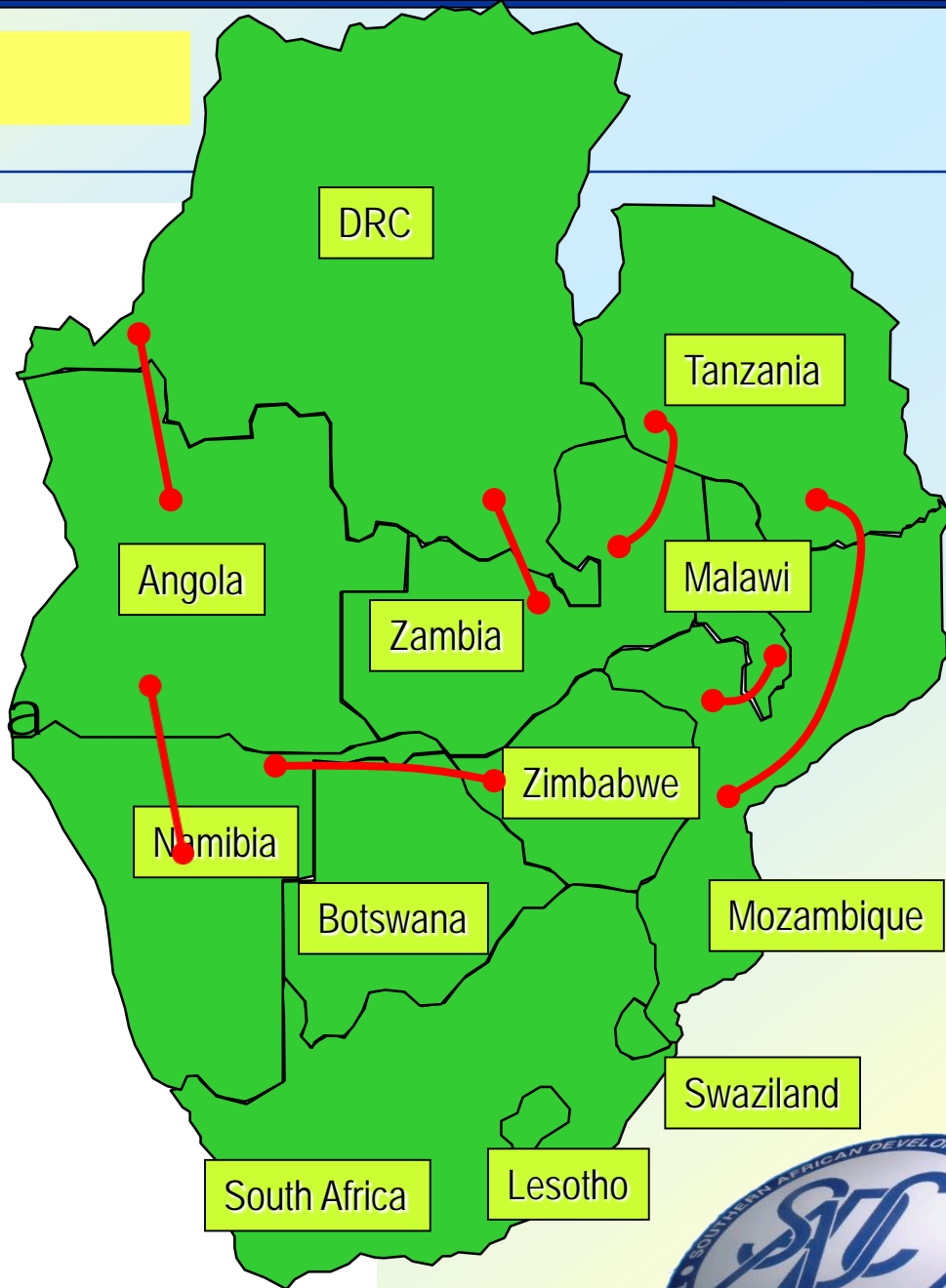
DRC - Zambia

2014: Zambia - Tanzania

2010 -2014: ZIZABONA

Angola - DRC

2015: MOZAMBIQUE
BACKBONE



Landlocked Countries in the SADC Region



Landlocked Countries:




Botswana, Lesotho, Malawi, Swaziland, Zambia and Zimbabwe

Semi-Landlocked Countries:

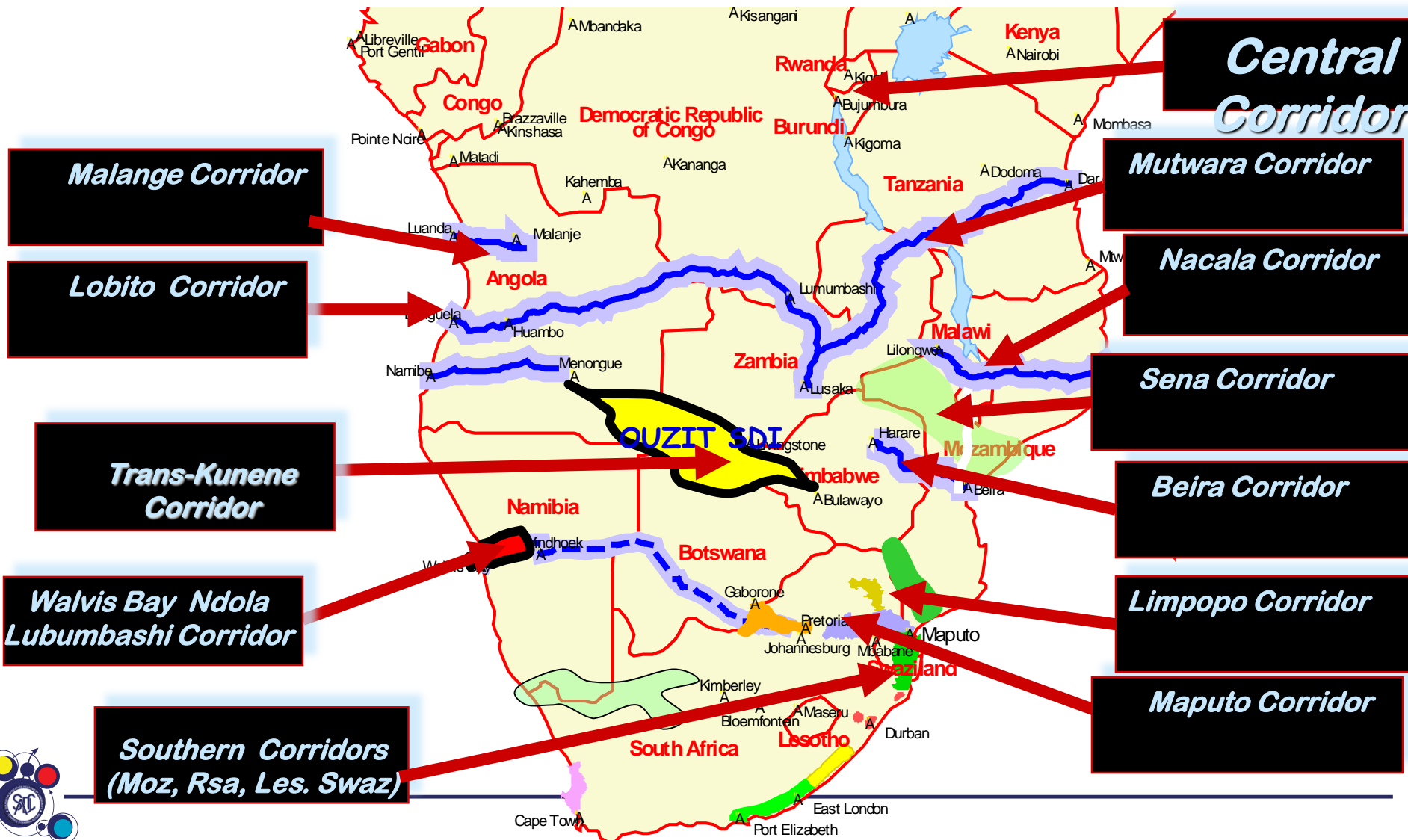
DRC

Coastal / Maritime Countries:

Angola, Madagascar, Mauritius, Mozambique, Namibia, Seychelles, South Africa, Tanzania

-  Coastal / Maritime: 8
-  Landlocked: 6
-  Semi-Landlocked: 1

SADC CORRIDOR SCHEMATICS - A CONDUIT FOR REGIONAL AND INTERNATIONAL TRADE



The North-South Corridor Project



SADC DIGITAL 2027 – In Support of a SADC Single Economic Space

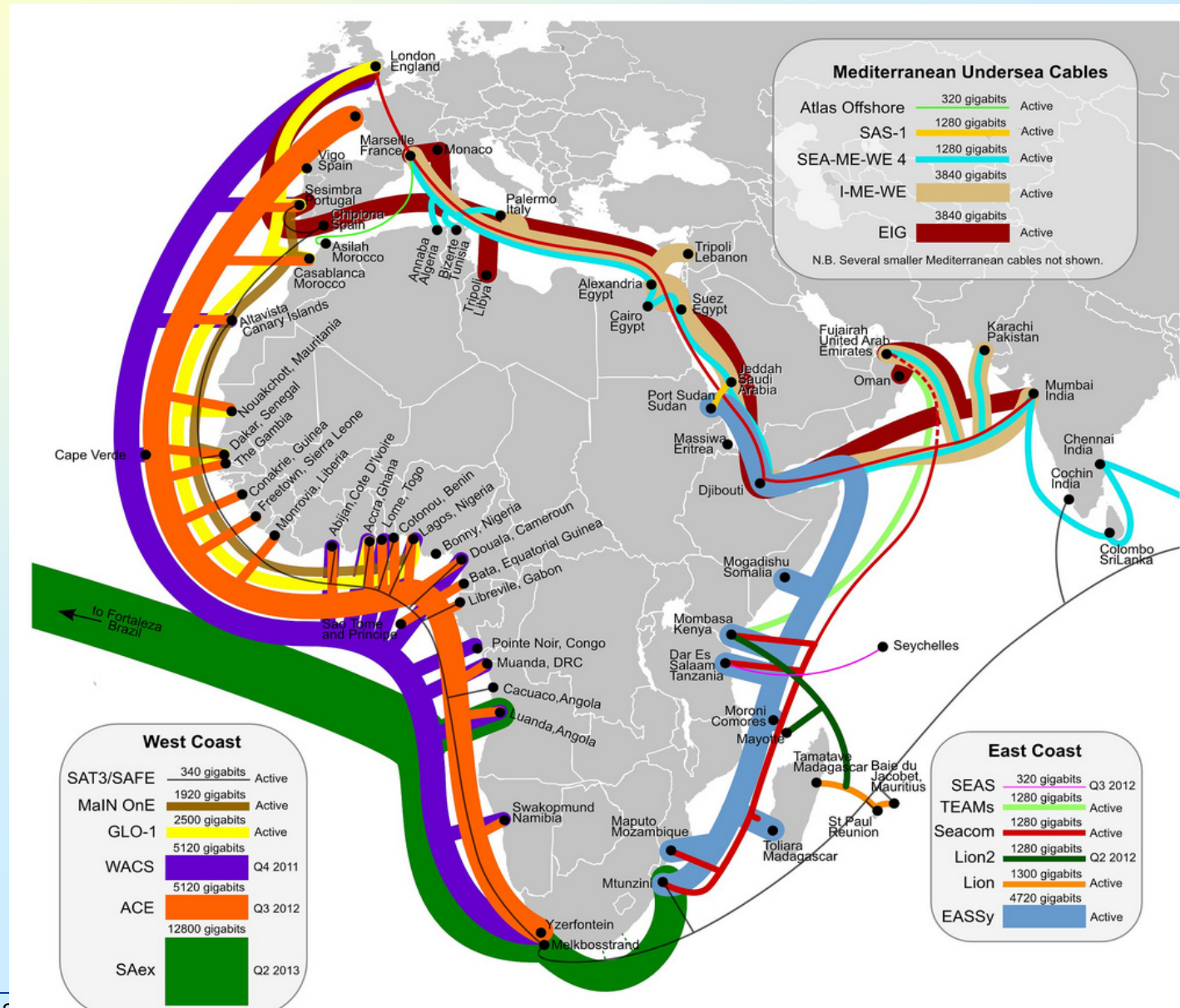
SRII Phase I: Progress



SRII Routing and Landing Stations



SADC Broadband Inter-connections and Under-Sea Cable Links to Rest of the World



African Undersea Cables (2013)



CURRENT SADC STATUS vs. VISION 2027 STATUS

